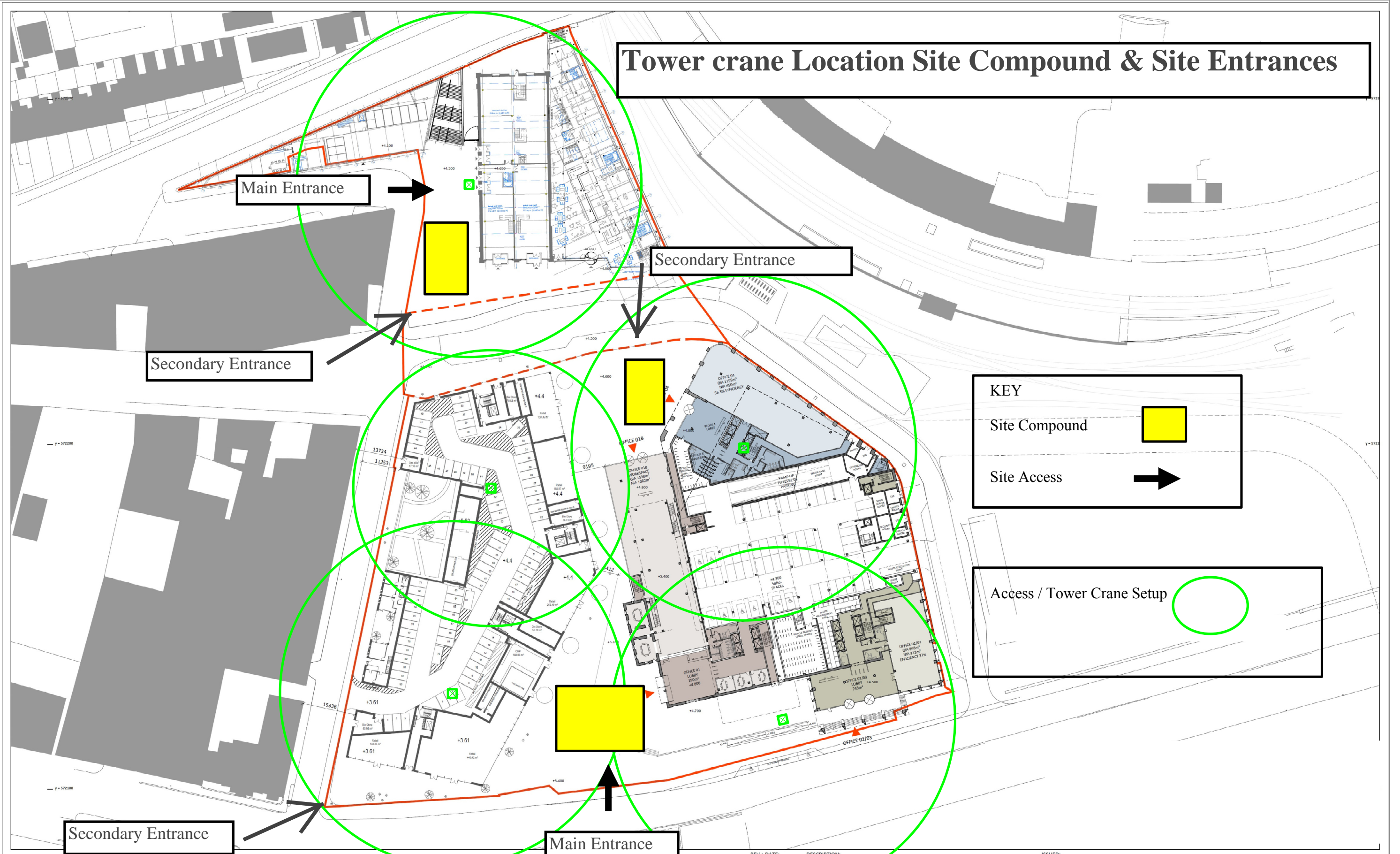





# Tower crane Location Site Compound & Site Entrances



**KEY**

Site Compound 

Site Access 

Access / Tower Crane Setup 

Level 00 Site Plan

All levels (in meters) are related to Malin Head levelling datum. All dimensions in millimetres figured dimensions only are to be taken from this drawing. All work to be carried out in accordance with the current building regulations. All dimensions to be checked on site before work is carried out. All consultants are to be notified of any discrepancies. This drawing to be read in conjunction with the relevant structural engineers or M&E engineer's drawings and specification. Refer to landscape architect's drawings for landscape proposals.

REV.	DATE	DESCRIPTION	ISSUED
10	26-07-2017	Residential quarter updated	MA
9	19-07-2017	Revision to northern quarter, office quarter	MA
8	05-07-2017	Residential layout revised	MA
7	21-06-2017	Ground floor layouts updated	MA
6	19-05-2017	Residential, northern quarter layout updated	MA
5	17-05-2017	Building levels amended	MA
4	12-05-2017	Building levels added	MA
3	24-04-2017	Building layouts updated	MA
2	06-04-2017	Residential footprint amended	MA
1	31-03-2017	Building footprints amended	MA
1	02-02-2017	First issue	SD

**MAHONY PIKE**  
Architecture | Urban Design | Sustainability

The Chapel, Mount St Annas, Milltown, Dublin 6, Ireland +353 (0)1 202 7400  
20 South Mall, Cork, Ireland +353 (0)21 427 2775  
70 Covecross Street, Harringdon, London E11 6JJ, UK 44 (0)20 7608 0177

PROJECT: HQ Horgan's Quay  
LOCATION: Horgan's Quay, Cork  
CLIENT: HQ Developments Ltd.

PROJECT No.: 1623  
PROJ. LD.: CK  
BIM CRD.: EP  
DRAWING PURPOSE: Draft  
DRAWING STATUS: SO  
MODEL No.: 1623-OMP-00-00-M2-A-XX-10000  
MDL STATUS: MDL REV: 11  
DRAWING No.: 1623-OMP-00-00-DR-A-XX-10000  
DRAWING TITLE: Level 00 Site Plan  
SCALE @ A1: 1:500  
CHECKED:

FIGURED DIMENSIONS ONLY TO BE USED THIS DRAWING IS COPYRIGHT © O'MAHONY PIKE ARCHITECTS LTD.