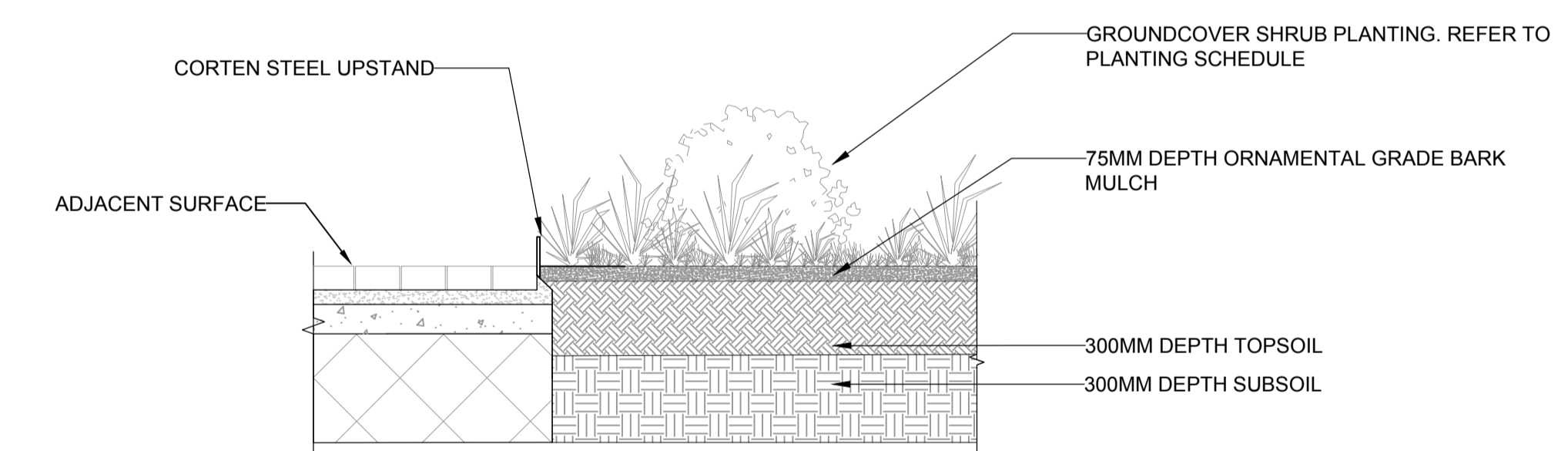
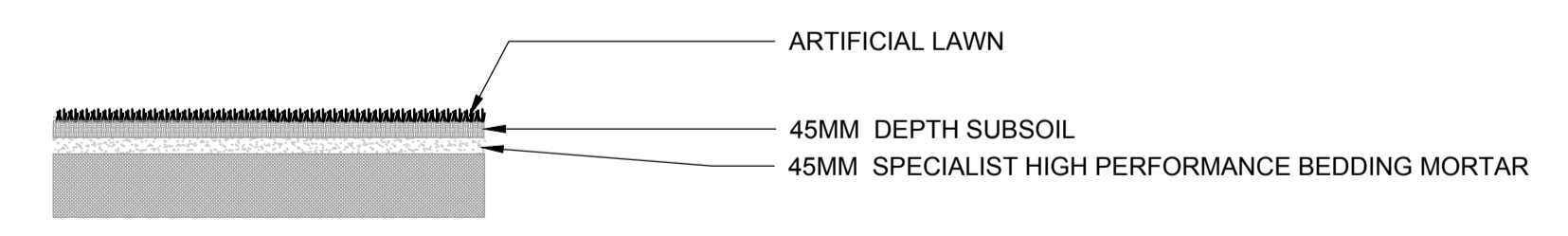


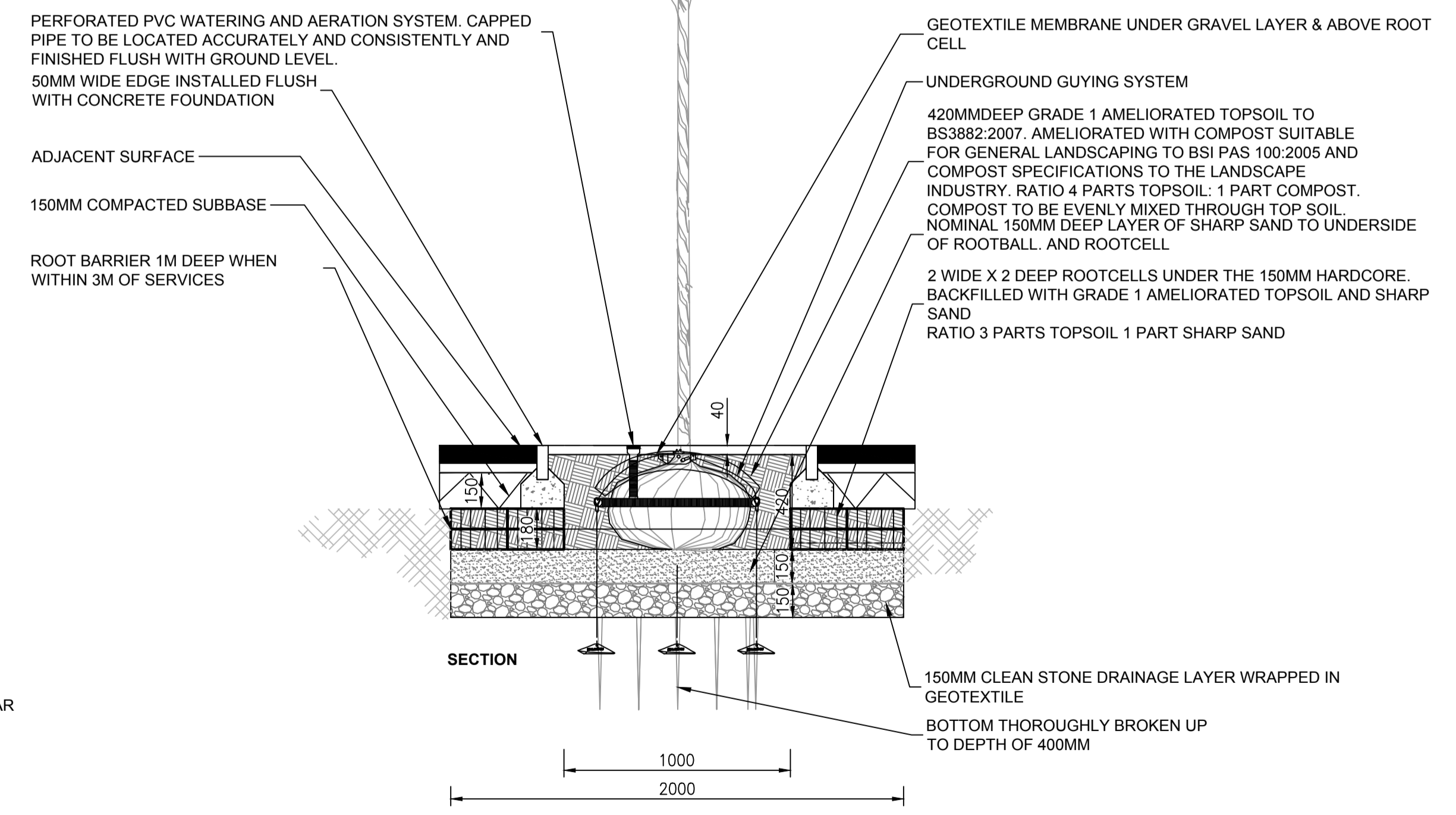
**01** TYPICAL MULTISTEM TREE IN SOFTSCAPE  
 7000 SCALE: 1:20 @A1



**02** SOIL PROFILE: GROUND COVER/SHRUB PLANTING  
 7000 SCALE: 1:20 @A1



**03** ARTIFICIAL LAWN  
 7000 SCALE: 1:20 @A1



**04** TREE PIT IN HARD LANDSCAPE  
 7000 SCALE: 1:20 @A1

ISSUE/REVISION		
NO	DATE	DESCRIPTION
R00	07/08/19	FOR PLANNING
I/R	DATE	DESCRIPTION